





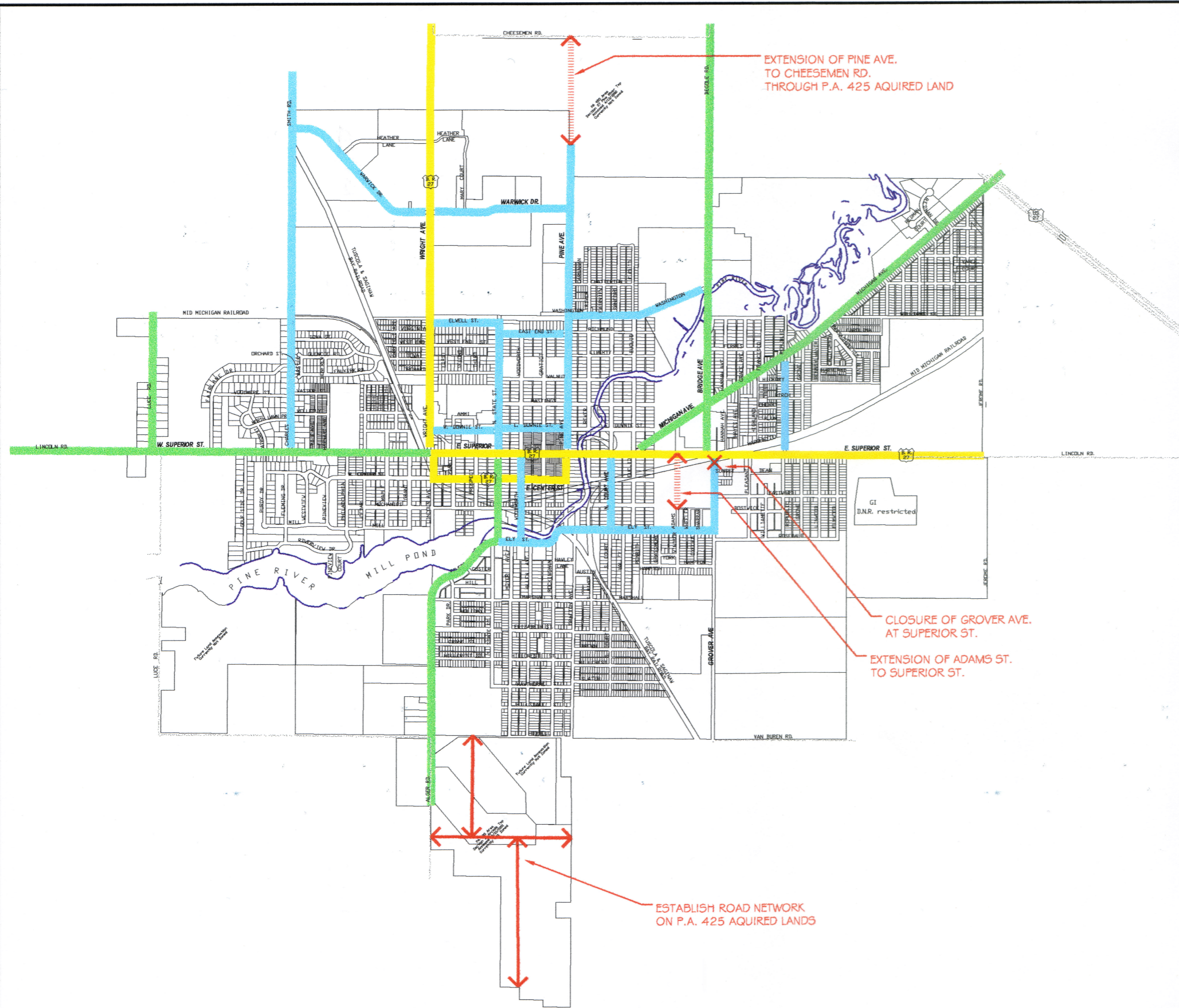


# CITY OF ALMA

## Roadway Classifications/ Traffic Improvements

### Legend

-  **Principal Arterial**
-  **Minor Arterial**
-  **Urban Collector**
-  **Planned Road Extensions**
-  **Planned Road Closures**
-  **Future Road Network Development**



EXTENSION OF PINE AVE.  
TO CHEESEMEN RD.  
THROUGH P.A. 425 AQUIRED LAND

CLOSURE OF GROVER AVE.  
AT SUPERIOR ST.  
EXTENSION OF ADAMS ST.  
TO SUPERIOR ST.

ESTABLISH ROAD NETWORK  
ON P.A. 425 AQUIRED LANDS

Final Draft  
**MAP 1 - ROADWAY CLASSIFICATION/  
TRAFFIC IMPROVEMENTS**



Carlisle/Wortman Associates, Inc.  
Community Planners & Landscape Architects  
Plot Gen. : 10-9-02

